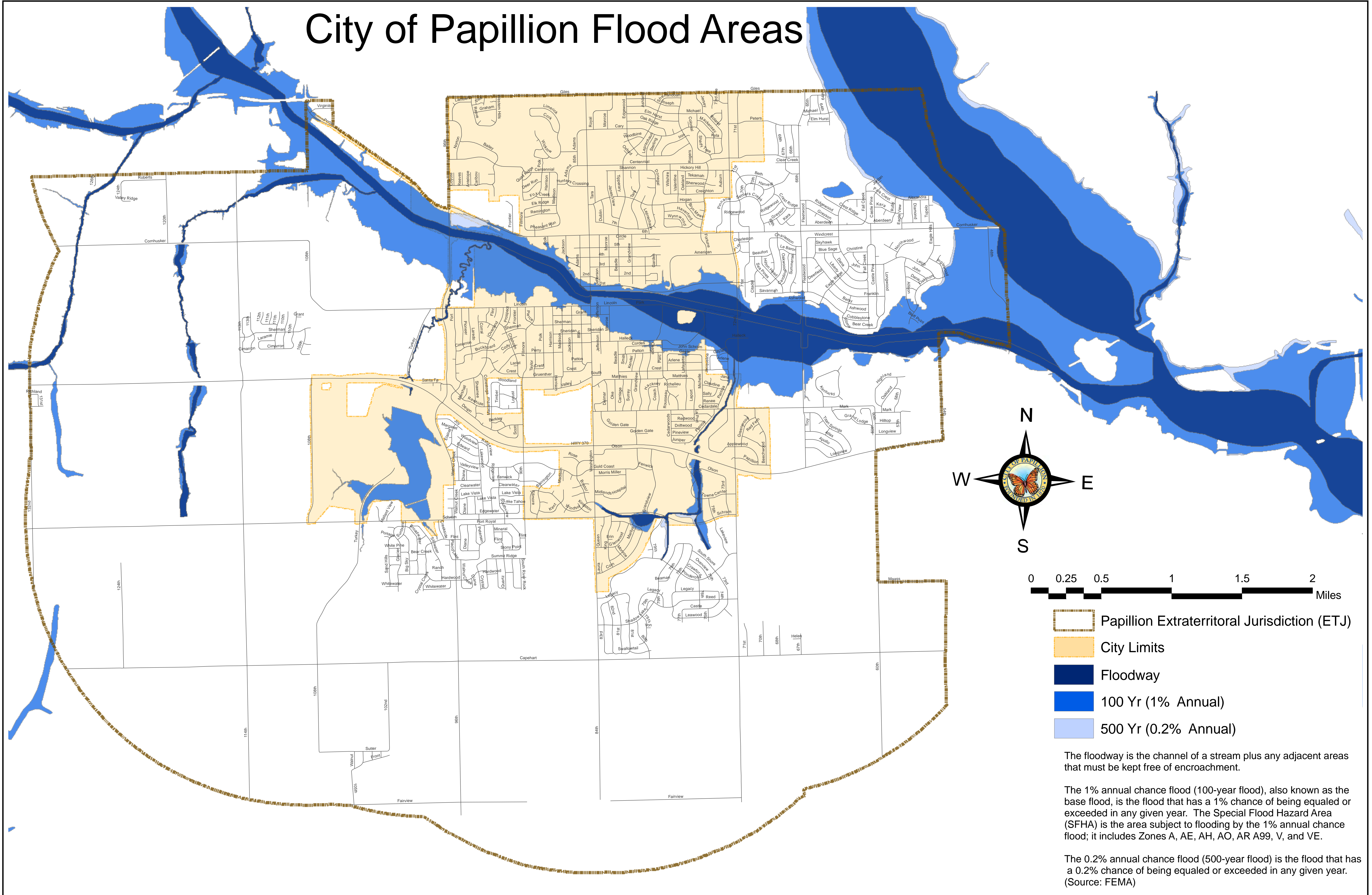







City of Papillion Flood Areas



-  Papillion Extraterritorial Jurisdiction (ETJ)
-  City Limits
-  Floodway
-  100 Yr (1% Annual)
-  500 Yr (0.2% Annual)

The floodway is the channel of a stream plus any adjacent areas that must be kept free of encroachment.

The 1% annual chance flood (100-year flood), also known as the base flood, is the flood that has a 1% chance of being equaled or exceeded in any given year. The Special Flood Hazard Area (SFHA) is the area subject to flooding by the 1% annual chance flood; it includes Zones A, AE, AH, AO, AR A99, V, and VE.

The 0.2% annual chance flood (500-year flood) is the flood that has a 0.2% chance of being equaled or exceeded in any given year. (Source: FEMA)