

RESOLUTION NO. R09-0152

**WHEREAS**, the City Council approved RES. #R06-0129 on August 1, 2006 to amend the Comprehensive Plan to include the Stormwater Management Policies prepared by the metro area Papillion Creek Watershed Partnership.

**WHEREAS**, the City Council approved RES. #R09-0090 on August 4, 2009 to authorize the Mayor to sign the Amended Interlocal Cooperation Act Agreement for the Papillion Creek Watershed Partnership to extend the City's membership in the Papillion Watershed Partnership.

**WHEREAS**, the Amended Interlocal Cooperation Act Agreement for the Papillion Creek Watershed Partnership included a provision that partnership members would revise the Stormwater Management Policies adopted in 2006.


**BE IT RESOLVED** by the Mayor and City Council of the City of Papillion that the Stormwater Management Policies added to the Comprehensive Plan in 2006 are hereby repealed and replaced with the Stormwater Management Policies revised in 2009, which are attached.

PASSED AND APPROVED THIS 3<sup>rd</sup> DAY OF November, 2009.

CITY OF PAPIILLION, NEBRASKA

  
\_\_\_\_\_  
David P. Black, Mayor

Attest:

  
\_\_\_\_\_  
Elizabeth McCarty, City Clerk

(SEAL)



# PAPILLION CREEK WATERSHED STORMWATER MANAGEMENT POLICIES

## POLICY GROUP #1: WATER QUALITY IMPROVEMENT

**ISSUE:** Waters of the Papillion Creek Watershed are impaired.

**“ROOT” POLICY:** Improve water quality from all contributing sources, including but not limited to, agricultural activities, urban stormwater, and combined sewer overflows, such that waters of the Papillion Creek Watershed and other local watersheds can meet applicable water quality standards and community-based goals, where feasible.

### SUB-POLICIES:

- 1) Water Quality LID shall be required on all new developments and significant redevelopments.
- 2) Protect surface and groundwater resources from soil erosion (sheet and rill, wind erosion, gully and stream bank erosion), sedimentation, nutrient and chemical contamination. Buffer strips and riparian corridors should be established along all stream segments.
- 3) Preserve and protect wetland areas to the fullest extent possible to maintain natural hydrology and improve water quality by minimizing the downstream transport of sediment, nutrients, bacteria, etc. borne by surface water runoff. Reestablishment of previously existing wetlands and the creation of new wetlands should be promoted. Any impacted wetlands shall be mitigated at a 3:1 ratio.
- 4) Support NDEQ in an accelerated TMDL development process that addresses potential pollutant sources in a fair and reasonable manner based on sound technical data and scientific approach.
- 5) Implement Best Management Practices (BMPs) that reduce both urban and rural pollution sources, maintain or restore designated beneficial uses of streams and surface water impoundments, minimize soil loss, and provide sustainable production levels. Water quality basins shall be located in general conformance with an adopted Papillion Creek Watershed Management Plan.

### REFERENCE INFORMATION

#### DEFINITIONS:

- 1) Low-Impact Development (LID). A land development and management approach whereby stormwater runoff is managed using design techniques that promote infiltration, filtration, storage, evaporation, and temporary detention close to its source. Management of such stormwater runoff sources may include open space, rooftops, streetscapes, parking lots, sidewalks, medians, etc.
- 2) Water Quality LID. A level of LID using strategies designed to provide for water quality control of the first ½ inch of stormwater runoff generated from each new development or significant redevelopment and to maintain the peak discharge rates during the 2-year storm event to baseline land use conditions, measured at every drainage (stormwater discharge) outlet from the new development or significant redevelopment.
- 3) Best Management Practice (BMP). “A technique, measure or structural control that is used for a given set of conditions to manage the quantity and improve the quality of

## PAPILLION CREEK WATERSHED STORMWATER MANAGEMENT POLICIES

stormwater runoff in the most cost-effective manner.” [Source: *U.S. Environmental Protection Agency (EPA)*]

- 4) Total Maximum Daily Load (TMDL). A calculation of the maximum amount of a pollutant that a waterbody can receive and still meet water quality standards, and an allocation of that amount to the pollutant's sources. Water quality standards are set by States, Territories, and Tribes. They identify the uses for each waterbody, for example, drinking water supply, contact recreation (swimming), and aquatic life support (fishing), and the scientific criteria to support that use. A TMDL is the sum of the allowable loads of a single pollutant from all contributing point and non-point sources. The calculation must include a margin of safety to ensure that the waterbody can be used for the purposes the State has designated. The calculation must also account for seasonal variation in water quality. The Clean Water Act, Section 303, establishes the water quality standards and TMDL programs, and for Nebraska such standards and programs are administered by the Nebraska Department of Environmental Quality. [Source: *EPA and Nebraska Surface Water Quality Standards, Title 117*].

# PAPILLION CREEK WATERSHED STORMWATER MANAGEMENT POLICIES

## POLICY GROUP #2: PEAK FLOW REDUCTION

### ISSUE

Urbanization within the Papillion Creek Watershed has and will continue to increase runoff leading to more flooding problems and diminished water quality.

### ROOT POLICY

Maintain or reduce stormwater peak discharge during development and after full build-out land use conditions from that which existed under baseline land use conditions.

### SUB-POLICY

- 1) Regional stormwater detention facilities and other structural and non-structural BMPs shall be located in general conformance with an adopted Papillion Creek Watershed Management Plan and shall be coordinated with other related master planning efforts for parks, streets, water, sewer, etc.
- 2) Maximum LID shall be required to reduce peak discharge rates on all new developments and significant redevelopments as identified in the Papillion Creek Watershed Management Plan.
- 3) All significant redevelopment shall maintain peak discharge rates during the 2, 10, and 100-year storm event under baseline land use conditions.

### REFERENCE INFORMATION

### DEFINITIONS

- 1) Low-Impact Development (LID). A land development and management approach whereby stormwater runoff is managed using design techniques that promote infiltration, filtration, storage, evaporation, and temporary detention close to its source. Management of such stormwater runoff sources may include open space, rooftops, streetscapes, parking lots, sidewalks, medians, etc.
- 2) Water Quality LID. A level of LID using strategies designed to provide for water quality control of the first ½ inch of stormwater runoff generated from each new development or significant redevelopment and to maintain the peak discharge rates during the 2-year storm event to baseline land use condition, measured at every drainage (stormwater discharge) outlet from the new development or significant redevelopment.
- 3) Maximum LID. A level of LID using strategies, including water quality LID and on-site detention, designed not to exceed peak discharge rates of more than 0.2 cfs/acre during the 2-year storm event or 0.5 cfs/acre during the 100-year storm event based on the contributing drainage from each site, measured at every drainage (stormwater discharge) outlet from the new development or significant redevelopment.
- 4) Peak Discharge or Peak Flow. The maximum instantaneous surface water discharge rate resulting from a design storm frequency event for a particular hydrologic and hydraulic analysis, as defined in the Omaha Regional Stormwater Design Manual. The measurement of the peak discharge shall be at the lower-most drainage outlet(s) from a new development or significant redevelopment.

## **PAPILLION CREEK WATERSHED STORMWATER MANAGEMENT POLICIES**

- 5) Regional Stormwater Detention Facilities. Those facilities generally serving a drainage catchment area of 500 acres or more in size.
- 6) Baseline Land Use Conditions. That which existed for Year 2001 for Big and Little Papillion Creeks and its tributaries (excluding West Papillion Creek) and for Year 2004 for West Papillion Creek and its tributaries.
- 7) Full Build-Out Land Use Conditions. Fully platted developable land use conditions for the combined portions of the Papillion Creek Watershed that lie in Douglas and Sarpy Counties that are assumed to occur by the Year 2040, plus the projected 2040 land uses within the Watershed in Washington County; or as may be redefined through periodic updates to the respective County comprehensive plans.

# PAPILLION CREEK WATERSHED STORMWATER MANAGEMENT POLICIES

## POLICY GROUP #3: LANDSCAPE PRESERVATION, RESTORATION, AND CONSERVATION

**ISSUE:** Natural areas are diminishing, and there is a need to be proactive and integrate efforts directed toward providing additional landscape and green space areas with enhanced stormwater management through restoration and conservation of stream corridors, wetlands, and other natural vegetation.

**“ROOT” POLICY:** Utilize landscape preservation, restoration, and conservation techniques to meet the multi-purpose objectives of enhanced aesthetics, quality of life, recreational and educational opportunities, pollutant reduction, and overall stormwater management.

### **SUB-POLICIES:**

- 1) Incorporate stormwater management strategies as a part of landscape preservation, restoration, and conservation efforts where technically feasible.
- 2) Define natural resources for the purpose of preservation, restoration, mitigation, and/or enhancement.
- 3) For new development or significant redevelopment, provide a creek setback of 3:1 plus 50 feet along all streams as identified in the Papillion Creek Watershed Management Plan and a creek setback of 3:1 plus 20 feet for all other watercourses.
- 4) All landscape preservation features as required in this policy or other policies, including all stormwater and LID strategies, creek setbacks, existing or mitigated wetlands, etc., identified in new or significant redevelopment shall be placed into an out lot or within public right of way or otherwise approved easement.

### **REFERENCE INFORMATION**

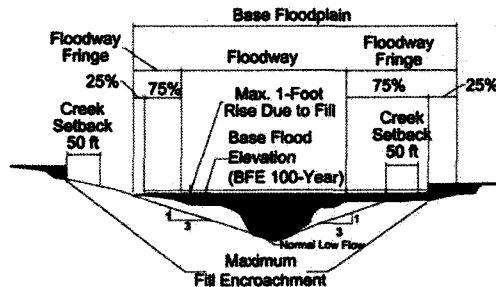
#### **DEFINITIONS**

- 1) **Creek Setback.** See Figure 1 below and related definitions in Policy Group #5. A setback area equal to three (3) times the channel depth plus fifty (50) feet (3:1 plus 50 feet) from the edge of low water on both sides of channel shall be required for any above or below ground structure exclusive of bank stabilization structures, poles or sign structures adjacent to any watercourse defined within the watershed drainage plan. Grading, stockpiling, and other construction activities are not allowed within the setback area and the setback area must be protected with adequate erosion controls or other Best Management Practices, (BMPs). The outer 30 feet adjacent to the creek setback limits may be credited toward meeting the landscaping buffer and pervious coverage requirements.

A property can be exempt from the creek setback requirement upon a showing by a licensed professional engineer or licensed landscape architect that adequate bank stabilization structures or slope protection will be installed in the construction of said structure, having an estimated useful life equal to that of the structure, which will provide adequate erosion control conditions coupled with adequate lateral support so that no portion of said structure adjacent to the stream will be endangered by erosion

# PAPILLION CREEK WATERSHED STORMWATER MANAGEMENT POLICIES

or lack of lateral support. In the event that the structure is adjacent to any stream which has been channelized or otherwise improved by any agency of government, then such certificate providing an exception to the creek setback requirement may take the form of a certification as to the adequacy and protection of the improvements installed by such governmental agency. If such exemption is granted, applicable rights-of-way must be provided and a minimum 20 foot corridor adjacent thereto.



**Figure 1 – Floodway Fringe Encroachment and Creek Setback Schematic**

## DEFINITIONS

- 1) **Base Flood.** The flood having a one percent chance of being equaled or exceeded in magnitude in any given year (commonly called a 100-year flood). *[Adapted from Chapter 31 of Nebraska Statutes]*
- 2) **Floodway.** The channel of a watercourse and the adjacent land areas that are necessary to be reserved in order to discharge the base flood without cumulatively increasing the water surface elevation more than one foot. *[Adapted from Chapter 31 of Nebraska Statutes].* The Federal Emergency Management Agency (FEMA) provides further clarification that a floodway is the central portion of a riverine floodplain needed to carry the deeper, faster moving water.
- 3) **Floodway Fringe.** That portion of the floodplain of the base flood, which is outside of the floodway. *[Adapted from Chapter 31 of Nebraska Statutes]*
- 4) **Floodplain.** The area adjoining a watercourse, which has been or may be covered by flood waters. *[Adapted from Chapter 31 of Nebraska Statutes]*
- 5) **Watercourse.** Any depression two feet or more below the surrounding land which serves to give direction to a current of water at least nine months of the year and which has a bed and well-defined banks. *[Adapted from Chapter 31 of Nebraska Statutes]*
- 6) **Low Chord Elevation.** The bottom-most face elevation of horizontal support girders or similar superstructure that supports a bridge deck.
- 7) **Updated Flood Hazard Maps.** The remapping of flooding sources within the Papillion Creek Watershed where Digital Flood Insurance Rate Maps (DFIRMs) are based on 2004 or more recent conditions hydrology and full-build out conditions hydrology. West Papillion Creek and its tributaries are currently under remapping and will become regulatory in 2009. Updating flood hazard maps for Big Papillion Creek and Little Papillion Creek are planned to be completed in the future.
- 8) **New Development.** New development shall be defined as that which is undertaken to any undeveloped parcel that existed at the time of implementation of this policy.

# PAPILLION CREEK WATERSHED STORMWATER MANAGEMENT POLICIES

## POLICY GROUP #4: EROSION AND SEDIMENT CONTROL AND OTHER BMPs

**ISSUE:** Sound erosion and sediment control design and enforcement practices are needed in order to protect valuable land resources, stream and other drainage corridors, and surface water impoundments and for the parallel purpose of meeting applicable Nebraska Department of Environmental Quality regulatory requirements for construction activities that disturb greater than one acre.

**“ROOT” POLICY:** Promote uniform erosion and sediment control measures by implementing consistent rules for regulatory compliance pursuant to State and Federal requirements, including the adoption of the Omaha Regional Stormwater Design Manual.

### **SUB-POLICIES:**

- 1) Construction site stormwater management controls shall include both erosion and sediment control measures.
- 2) The design and implementation of post-construction, permanent erosion and sediment controls shall be considered in conjunction with meeting the intent of other Stormwater Management Policies.
- 3) Sediment storage shall be incorporated with all regional detention facilities where technically feasible.

### **REFERENCE INFORMATION**

#### **DEFINITIONS**

- 1) Erosion Control. Land and stormwater management practices that minimize soil loss caused by surface water movement.
- 2) Sediment Control. Land and stormwater management practices that minimize the transport and deposition of sediment onto adjacent properties and into receiving streams and surface water impoundments.



# PAPILLION CREEK WATERSHED STORMWATER MANAGEMENT POLICIES

## POLICY GROUP #5: FLOODPLAIN MANAGEMENT

**ISSUE:** Continued and anticipated development within the Papillion Creek Watershed mandates that holistic floodplain management be implemented and maintained in order to protect its citizens, property, and natural resources.

**“ROOT” POLICY:** Participate in the FEMA National Flood Insurance Program, update FEMA floodplain mapping throughout the Papillion Creek Watershed, and enforce floodplain regulations to full build-out, base flood elevations.

### SUB-POLICIES:

- 1) Floodplain management coordination among all jurisdictions within the Papillion Creek Watershed and the Papio-Missouri River Natural Resources District (P-MRNRD) is required.
- 2) Flood Insurance studies and mapping throughout the Papillion Creek Watershed shall be updated using current and full-build out conditions hydrology.
- 3) Encroachments for new developments or significant redevelopments within floodway fringes shall not cause any increase greater than one (1.00) foot in the height of the full build-out base flood elevation using best available data.
- 4) Filling of the floodway fringe associated with new development within the Papillion Creek System shall be limited to 25% of the floodway fringe in the floodplain development application project area, unless approved mitigation measures are implemented. The remaining 75% of floodway fringe within the project area shall be designated as a floodway overlay zone. For redevelopment, these provisions may be modified or waived in whole or in part by the local jurisdiction.
- 5) The low chord elevation for bridges crossing all watercourses within FEMA designated floodplains shall be a minimum of one (1) foot above the base flood elevation for full-build out conditions hydrology using best available data.
- 6) The lowest first floor elevation of buildings associated with new development or significant redevelopment that are upstream of and contiguous to regional dams within the Papillion Creek Watershed shall be a minimum of one (1) foot above the 500-year flood pool elevation.

### REFERENCE INFORMATION

**DEFINITIONS** (See Figure 1 below and related definitions in Policy Group #3: Landscape Preservation, Restoration, and Conservation).

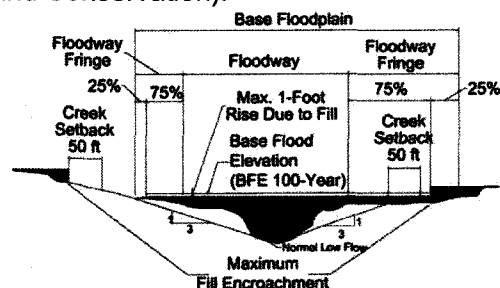


Figure 1 – Floodway Fringe Encroachment and Creek Setback Schematic

## PAPILLION CREEK WATERSHED STORMWATER MANAGEMENT POLICIES

- 1) Base Flood. The flood having a one percent chance of being equaled or exceeded in magnitude in any given year (commonly called a 100-year flood). *[Adapted from Chapter 31 of Nebraska Statutes]*
- 2) Floodway. The channel of a watercourse and the adjacent land areas that are necessary to be reserved in order to discharge the base flood without cumulatively increasing the water surface elevation more than one foot. *[Adapted from Chapter 31 of Nebraska Statutes]*. The Federal Emergency Management Agency (FEMA) provides further clarification that a floodway is the central portion of a riverine floodplain needed to carry the deeper, faster moving water.
- 3) Floodway Fringe. That portion of the floodplain of the base flood, which is outside of the floodway. *[Adapted from Chapter 31 of Nebraska Statutes]*
- 4) Floodplain. The area adjoining a watercourse, which has been or may be covered by flood waters. *[Adapted from Chapter 31 of Nebraska Statutes]*
- 5) Watercourse. Any depression two feet or more below the surrounding land which serves to give direction to a current of water at least nine months of the year and which has a bed and well-defined banks. *[Adapted from Chapter 31 of Nebraska Statutes]*
- 6) Low Chord Elevation. The bottom-most face elevation of horizontal support girders or similar superstructure that supports a bridge deck.
- 7) Updated Flood Hazard Maps. The remapping of flooding sources within the Papillion Creek Watershed where Digital Flood Insurance Rate Maps (DFIRMs) are based on 2004 or more recent conditions hydrology and full-build out conditions hydrology. West Papillion Creek and its tributaries are currently under remapping and will become regulatory in 2009. Updating flood hazard maps for Big Papillion Creek and Little Papillion Creek are planned to be completed in the future.
- 8) New Development. New development shall be defined as that which is undertaken to any undeveloped parcel that existed at the time of implementation of this policy.

### BASIC FEMA REQUIREMENTS

On March 1, 2003, FEMA became part of the U.S. Department of Homeland Security (DHS). In order for a community to participate in the FEMA National Flood Insurance Program, it must first define base flood elevations and adopt a floodway for all its major streams and tributaries. Once a community adopts its floodway, the requirements of *44 CFR 60.3(d)* must be fulfilled. The key concern is that each project in the floodway must receive an encroachment review; i.e., an analysis to determine if the project will increase flood heights or cause increased flooding downstream. Note that the FEMA regulations call for preventing any increase in flood heights. Projects, such as filling, grading or construction of a new building, must be reviewed to determine whether they will obstruct flood flows and cause an increase in flood heights upstream or adjacent to the project site. Further, projects, such as grading, large excavations, channel improvements, and bridge and culvert replacements should also be reviewed to determine whether they will remove an existing obstruction, resulting in increases in flood flows downstream. *[Adapted from Federal Emergency Management Agency guidance]*

# PAPILLION CREEK WATERSHED STORMWATER MANAGEMENT POLICIES

## POLICY GROUP #6: STORMWATER MANAGEMENT FINANCING

**ISSUE:** Regulatory requirements for stormwater management and implementation of Stormwater Management Policies intended to accommodate new development and significant redevelopment will impose large financial demands for capital and operation and maintenance beyond existing funding resources.

**“ROOT” POLICY:** Dedicated, sustainable funding mechanisms shall be developed and implemented to meet capital and operation and maintenance obligations needed to implement NPDES Stormwater Management Plans, Stormwater Management Policies, and the Papillion Creek Watershed Management Plan.

### SUB-POLICIES:

- 1) All new development and significant redevelopment will be required to fund the planning, implementation, and operation and maintenance of water quality LID.
- 2) A Watershed Management Fee system shall be established to equitably distribute the capital cost of implementing the Papillion Creek Watershed Management Plan among new development or significant redevelopment. Such Watershed Management Fee shall only apply to new development or significant redevelopment within the Papillion Creek Watershed and the initial framework shall consist of the following provisions:
  - a. Collection of fees and public funding shall be earmarked specifically for the construction of projects called for in the Papillion Creek Watershed Management Plan, including Maximum LID costs such as on site detention, regional detention basins, and water quality basins.
  - b. Multiple fee classifications shall be established which fairly and equitably distribute the cost of these projects among all undeveloped areas within the Papillion Creek Watershed.
  - c. Watershed Management Fees (private) are intended to account for approximately one-third (1/3) of required capital funds and shall be paid to the applicable local zoning jurisdiction with building permit applications.
  - d. Watershed Management Fee revenues shall be transferred from the applicable local zoning jurisdiction to a special P-MRNRD construction account via inter-local agreements.
  - e. The P-MRNRD (public) costs are intended to account for approximately two-thirds (2/3) of required capital funds, including the cost of obtaining necessary land rights, except as further provided below; and the P-MRNRD shall be responsible for constructing regional detention structures and water quality basins using pooled accumulated funds.
  - f. The P-MRNRD will seek general obligation bonding authority from the Nebraska Legislature to provide necessary construction scheduling flexibility.
  - g. Financing for Papillion Creek Watershed Management Plan projects may require public-private partnership agreements between the P-MRNRD and developers/S&IDs on a case-by-case basis.
  - h. On approximately three (3)-year intervals, the Papillion Creek Watershed Management Plan and Watershed Management Fee framework, rates, and construction priority schedule shall be reviewed with respect to availability of

## **PAPILLION CREEK WATERSHED STORMWATER MANAGEMENT POLICIES**

needed funds and rate of development within the Papillion Creek Watershed by the parties involved (local zoning jurisdictions, P-MRNRD, and the development community). Subsequent changes thereto shall be formally approved by the respective local zoning jurisdictions and the P-MRNRD.

- 3) A Stormwater Utility Fee System shall be established to equitably distribute the costs for ongoing operation and maintenance of all stormwater BMPs and infrastructure among all existing property owners within NPDES Phase I or II municipal jurisdictions.
  - a. NPDES Phase I and II cities and counties should actively seek legislation from the Nebraska Legislature to allow for the establishment of an equitable stormwater utility fee.
  - b. The initial framework for the Stormwater Utility Fee System should consist of the following provisions provided Nebraska statutes allow for such a fee:
    - i. A county or city shall establish by resolution user charges to be assessed against all real property within its zoning jurisdiction and may issue revenue bonds or refunding bonds payable from the proceeds of such charges, all upon terms as the county board or city council determines are reasonable.
    - ii. Such charges shall be designed to be proportionate to the stormwater runoff contributed from such real property and based on sound engineering principles.
    - iii. Such charges should provide credits or adjustments for stormwater quantity and quality BMPs utilized in order to encourage wise conservation and management of stormwater on each property.
    - iv. Such charges shall be collected in a manner that the county or city determines as appropriate and shall not be determined to be special benefit assessments.
    - v. A county or city shall establish a system for exemption from the charges for the property of the state and its governmental subdivisions to the extent that it is being used for a public purpose. The local elected body shall also provide an appeals process for aggrieved parties.
    - vi. A county shall not impose these charges against real property that is being charges user charges by a city.
    - vii. Any funds raised from a Stormwater Utility Fee shall be placed in a separate fund and shall not be used for any purpose other than those specified.

### **REFERENCE INFORMATION**

#### **DEFINITIONS**

- 1) Stormwater Management Policies. Stormwater management policies developed by the Technical Workgroup and Policy Workgroup that were commissioned by the Papillion Creek Watershed Partnership (PCWP) subsequent to the "Green, Clean, and Safe" initiatives developed through the "Watershed by Design" public forums conducted in 2004 and 2005 and subsequently revised by the PCWP in 2009. The

## PAPILLION CREEK WATERSHED STORMWATER MANAGEMENT POLICIES

following policy groups contain "root" policies and sub-policies for stormwater management that have been developed in addition to the Stormwater Management Financing Policy Group herein:

- Policy Group #1 – Water Quality Improvement
- Policy Group #2 – Peak Flow Reduction
- Policy Group #3 – Landscape Preservation, Restoration, and Conservation
- Policy Group #4 – Erosion and Sediment Control and Other BMPs
- Policy Group #5 – Floodplain Management

- 2) Stormwater Management Plan (SWMP). A SWMP is a required part of the NPDES Phase II Stormwater Permits issued to many of the Omaha metropolitan area Papillion Creek Watershed Partnership (PCWP) members. Development of Stormwater Management Policies is an integral part of the SWMP, and such policies are to be adopted by respective PCWP partners.
- 3) Comprehensive Development Plans. Existing plans developed by local jurisdictions that serve as the basis for zoning and other land use regulations and ordinances. The Stormwater Management Policies are to be incorporated into the respective Comprehensive Development Plans.
- 4) Policy Implementation. The implementation of the policies will be through the development of ordinances and regulations, in years 3 through 5 of the NPDES permit cycle; that is, by the year 2009. Ordinances and regulations are intended to be consistent for, and adopted by, the respective PCWP members. Such ordinances and regulations shall need to be consistent with the Comprehensive Development Plans of the respective PCWP members.
- 5) Low-Impact Development (LID). A land development and management approach whereby stormwater runoff is managed using design techniques that promote infiltration, filtration, storage, evaporation, and temporary detention close to its source. Management of such stormwater runoff sources may include open space, rooftops, streetscapes, parking lots, sidewalks, medians, etc.
- 6) Water Quality LID. A level of LID using strategies designed to provide for water quality control of the first ½ inch of stormwater runoff generated from each new development or significant redevelopment and to maintain the peak discharge rates during the 2-year storm event to baseline land use conditions, measured at every drainage (stormwater discharge) outlet from the new development or significant redevelopment.
- 7) Maximum LID. A level of LID using strategies, including water quality LID and on-site detention, designed not to exceed peak discharge rates of more than 0.2 cfs/acre during the 2-year storm event or 0.5 cfs/acre during the 100-year storm event based on the contributing drainage from each site, measured at every drainage (stormwater discharge) outlet from the new development or significant redevelopment.
- 8) Baseline Land Use Conditions. That which existed for Year 2001 for Big and Little Papillion Creeks and its tributaries (excluding West Papillion Creek) and for Year 2004 for West Papillion Creek and its tributaries. That which existed in 2007 for all areas not within the Papillion Creek Watershed.

# **PAPILLION CREEK WATERSHED STORMWATER MANAGEMENT POLICIES**

## **BASIS FOR STORMWATER MANAGEMENT FINANCING ISSUE**

- 1) Time is of the essence for policy development and implementation:
  - a) Under the existing Phase II Stormwater Permits issued by the Nebraska Department of Environmental Quality, permittees must develop strategies, which include a combination of structural and/or non-structural best management practices and incorporate them into existing Comprehensive Development Plans by the end of 2009.
  - b) The S&ID platting process is typically several years ahead of full occupation of an S&ID. Therefore, careful pre-emptive planning and program implementation is necessary in order to construct regional stormwater detention and water quality basin improvements in a timely manner to meet the purposes intended and to avoid conflicts from land use encroachments from advancing development.
- 2) Financing to meet capital and O&M obligations for stormwater management projects requires a comprehensive, uniformly applied approach and not a project-by-project approach.